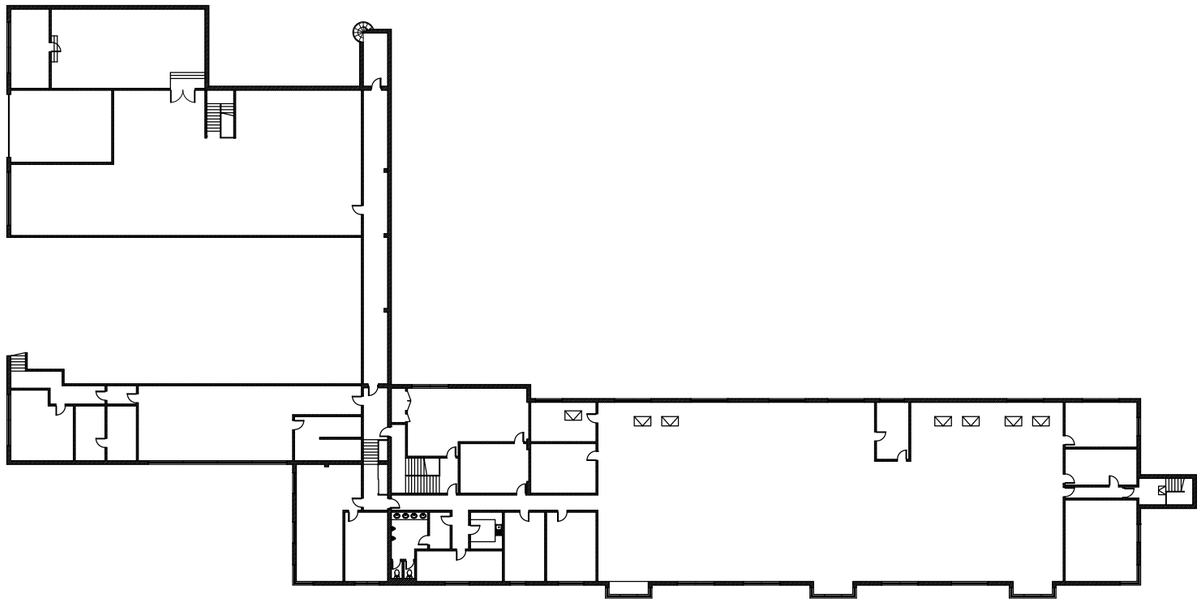

FIRST FLOOR
1:500

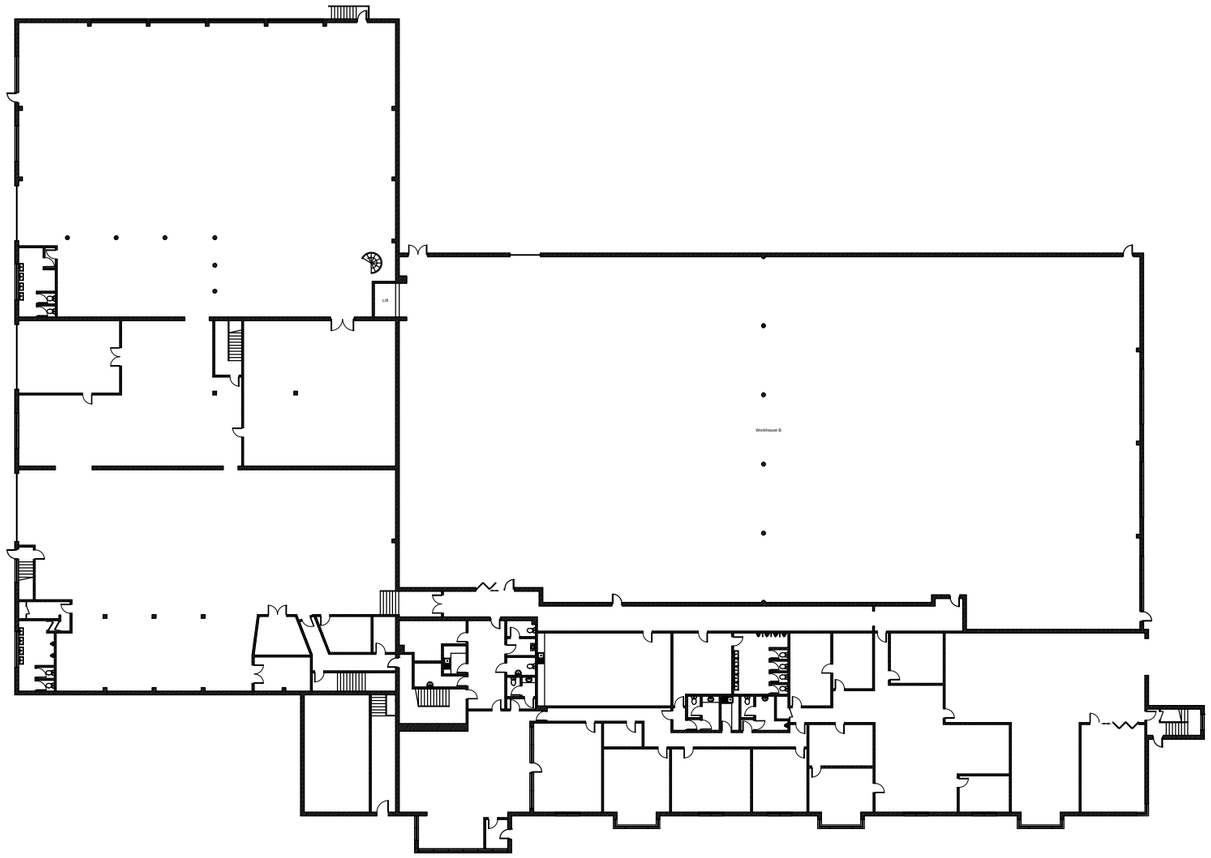

GROUND FLOOR
1:500

0m 10m 20m
SCALE 1:500

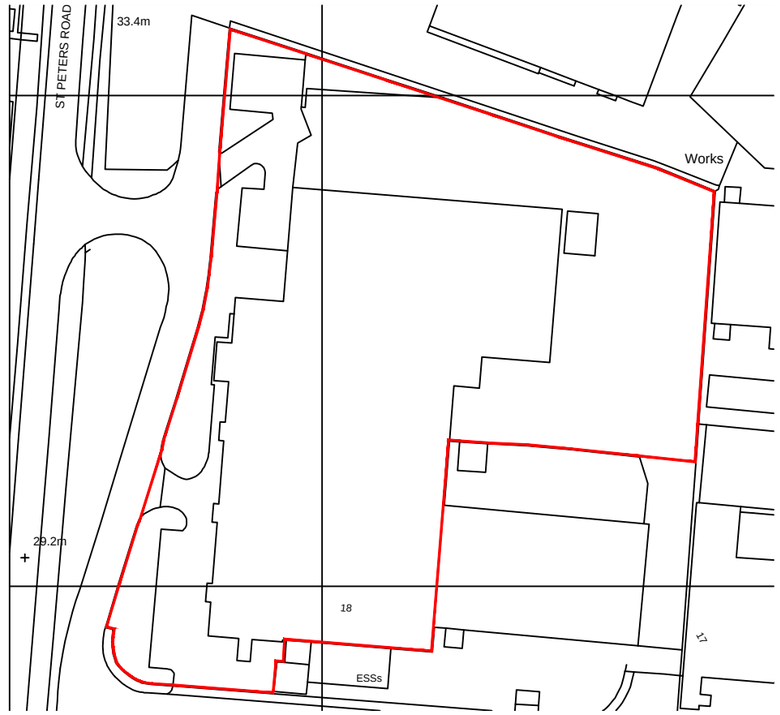

LOCATION PLAN
1:1250

0m 10m 20m 30m 40m 50m 60m
SCALE 1:1250

GENERAL NOTE
This drawing is to be read in conjunction with all other relevant drawings, schedules and specifications issued.
All interior dimensions including ceiling heights are taken to and from finished surfaces unless otherwise stated. All levels and dimensions must be checked on site.
Any discrepancies with the information depicted in this drawing must be reported in writing. Responsibility cannot be accepted for alterations made to this drawing without prior permission.
This drawing must not be photocopied, scaled or reproduced otherwise scale accuracy cannot be guaranteed.
This drawing should not be used in any circumstances for any structural calculation or building construction / demolition work.

Land Registry Note
This drawing has been created in accordance with the Land Registry Practice Guide 40.

= Extent of demised premises

PROJECT TITLE

LOLA HOUSE ,
18 GLEBE ROAD,
HUNTINGDON PE29 7DL

DRAWING TITLE

LAND REGISTRY PLAN

SCALE	SIZE	DRAWING
1:1250 1:500	A3	268298
DRAWN	CHECKED	DATE
VY/DO	PH	07/12/20

FOURWALLS™

SUITE 1.14, BUILDING THREE
WATCHMOOR PARK, CAMBERLEY, GU15 3YL

WWW.FOURWALLS-GROUP.COM